

STUDENT CENTRIC METHOD (2020-21)

The School of Geography organized seminar on various contemporary issues to sensitize the students on the issues related geographical sciences. Besides, a number of Workshop/Training programme, Webinar etc. were organized for students to make them familiar on recent development of geographical sciences and provide hands on training to equip them with necessary relevant skills.

School of Geography collaborated with IIRS, Dehradun to conduct the following Training/ Workshop/ Certificate course to inculcate the learning beyond classroom and classroom hour with self-pace. This method is entirely online based and draw huge interest of students as they got opportunity learn from national level experts from different domain of Geospatial technologies.

Sr. No	Name of the certificate course	Conducted by	Duration	Academic Year	No of Students enrolled
1	Outreach Programme on workshop on Space Technology and its Applications	IIRS, Dehradun	1day	2020-21	2
2	Outreach Programmed on Basic Principles of Remote Sensing Technology	IIRS, Dehradun	2 Weeks	2020-21	32
3	Outreach Programmed on Overview of Geoprocessing Using Python	IIRS, Dehradun	2weeks	2020-21	4
4	Outreach Programmed on Advances In SAR-Polarimetry & Interferometry	IIRS, Dehradun	1week	2020-21	2
5	Training Course On “Application of Geoinformatics in Ecological Studies	IIRS, Dehradun	2weeks	2020-21	25
6	Outreach Programme on global Navigation satellite system	IIRS, Dehradun	11 weeks	2020-21	16
7	Outreach Programme on Earth Observation for Carbon Cycle Studies	IIRS, Dehradun	1week	2020-21	3
8	Training course on Remote Sensing of Land Degradation	IIRS, Dehradun	1week	2020-21	21

9	Training course on “Understanding of Coastal Ocean processes using Remote Sensing and Numerical Modelling	IIRS, Dehradun	1 week	2020-21	87
10	Outreach Programmed on RS Application in Agriculture water management	IIRS, Dehradun	1 week	2020-21	13
11	Training course on Geospatial Inputs for Enabling Master Plan Formulation	IIRS, Dehradun	1 week	2020-21	22
12	Training course on Satellite Photogrammetry and its Application	IIRS, Dehradun	1 week	2020-21	32
13	Training course on Overview of Planetary Geosciences with special emphasis to the Moon and Mars	IIRS, Dehradun	1 week	2020-21	6
14	Geoinformatics For Biodiversity Conservation Planning	IIRS, Dehradun		2020-21	3

Name of the event	Conducted by	Duration	Academic Year	No of Students enrolled
Geoinformatics For Biodiversity Conservation Planning	IIRS, Dehradun		2020-21	3

The screenshot shows the IIRS E-CLASS portal interface. At the top, there are logos for the Indian Institute of Remote Sensing (IIRS) and the E-CLASS system. The main content area displays the course name and a 'Students Record' table. The table lists three students with their registration numbers, names, email IDs, professions, qualifications, subjects, passing years, ID proof status, and approval status. A sidebar on the left contains navigation options like 'Ongoing Courses', 'Guidelines', 'Live Lecture', and 'View Profile'. The bottom of the page shows a Windows taskbar with the date 07-05-2024 and time 12:28.

S.No.	RegNo.	Name	Email ID	Profession	Qualification	Subjects	Passing Year	ID Proof	Status
1	2021931385838	Srinibash rout	srinibash2007@gmail.com	Student	Graduation	Zoology	2020	View	Approved
2	2021931378686	Satya Narayan swain	satyaswain917@gmail.com	Student	Graduation	Botany	2020	View	Approved
3	2021931384348	SAHARU RANA	rsamaru402@gmail.com	Student	Pursuing Graduation	political science	2021	View	Approved

Name of the event	Conducted by	Duration	Academic Year	No of Students enrolled
Outreach Programme on Basic of geographical Information System	IIRS, Dehradun	11 weeks	2020-21	1

The screenshot displays the IIRS E-CLASS portal interface. At the top, there are logos for the Indian Institute of Remote Sensing (IIRS) and the E-CLASS system. The main content area shows a dropdown menu for the course '88- IIRS Outreach Programme on Basics of Geographical Information System'. Below this, there are navigation options: 'View Student', 'Attendance', 'Attendance Status', 'Study Material', and 'Download Certificates'. A 'Students Record' section is visible, featuring a search bar and a table with the following data:

S.No.	RegNo.	Name	Email ID	Profession	Qualification	Subjects	Passing Year	ID Proof	Status
1	2021881273764	Rakesh Kumar Sahoo	rakeshkumarsahoo912@gmail.com	Student	Pursuing Graduation	Management	2022	View	Approved

Below the table, it indicates 'Showing 1 to 1 of 1 entries' and includes 'Previous/Next' navigation links. The left sidebar contains various user options like 'Ongoing Courses', 'Guidelines', 'Live Lecture', 'Offline Session', 'Past Courses', 'Future Courses', 'Update Student Records', 'Apply Digital Signature', 'Special Admission', 'Change Password', and 'View Profile'. The bottom of the screenshot shows the Windows taskbar with the date '07-05-2024' and time '12:46'.

Name of the event	Conducted by	Duration	Academic Year	No of Students enrolled
Outreach Programme on Basis of RS GIS and GNSS	IIRS, Dehradun	3weeks	2020-21	10

85- IIRS Outreach Programme on Basis of RS GIS & GNSS

View Student Attendance Attendance Status Study Material Download Certificates

Students Record

Show 25 entries Search:

S.No.	Reg.No.	Name	Email ID	Profession	Qualification	Subjects	Passing Year	ID Proof	Status
4	2021851182025	Sovna Mahapatra	sovnamahapatra2001@gmail.com	Student	Pursuing Graduation	Geography	2022	View	Approved
5	2021851198164	Debashish Sabar	debashishsabar3@gmail.com	Student	Pursuing Graduation	Int. B.A.B.Ed, Geography, Education	2020	View	Approved
6	2021851198676	Swetaparna Padhee	swetaparnapadhee@gmail.com	Student	Pursuing Graduation	Geography	2023	View	Approved
7	2021851188967	Alice Lakra	alicenakra@gmail.com	Student	Graduation	Geography, Political Science, Computer, English, Environmental Science	2020	View	Approved
8	2021851182142	Suranjita Mohapatra	suranjitamohapatra7@gmail.com	Student	Pursuing Graduation	Geography	2022	View	Approved
9	2021851207528	Sanjana Munda	sanjanamunda15@gmail.com	Student	Pursuing Graduation	Geography	2023	View	Approved
10	2021851208047	Geeta Sahu	geeta2002ss@gmail.com	Student	Pursuing Graduation	Geography	2024	View	Approved

Showing 1 to 10 of 10 entries

Students Record

Name of the event	Conducted by	Duration	Academic Year	No of Students enrolled
Outreach Programme on Earth Observation for Carbon Cycle Studies	IIRS, Dehradun	1 week	2020-21	3

80- IIRS Outreach Programme on Earth Observation for Carbon Cycle Studies

View Student Attendance Attendance Status Study Material Download Certificates

Students Record

Show 10 entries Search:

S.No.	RegNo.	Name	Email ID	Profession	Qualification	Subjects	Passing Year	ID Proof	Status
1	2021801073044	Debesh Sahu	debesh707@gmail.com	Student	Pursuing Graduation	Geography, History, English	2022	View	Approved
2	2021801008543	SUJAY SACHIDANANDA	snehaprava67@gmail.com	Student	Other	GEOGRAPHY	2017	View	Approved
3	2021801063090	SHUBHASHREE SAHOO	shubhashree12022003@gmail.com	Student	Pursuing Graduation	GEOGRAPHY	2024	View	Approved

Showing 1 to 3 of 3 entries

Students Record

भारतीय सुदूर संवेदन संस्थान/ INDIAN INSTITUTE OF REMOTE SENSING
भारतीय अंतरिक्ष अनुसंधान संगठन/ INDIAN SPACE RESEARCH ORGANISATION
अंतरिक्ष विभाग, भारत सरकार/ DEPARTMENT OF SPACE, GOVERNMENT OF INDIA

ऑनलाइन दूरस्थ अधिगम कार्यक्रम
ONLINE DISTANCE LEARNING PROGRAMME

संगन्ध का प्राणपत्र
CERTIFICATE OF COORDINATION

COR80742021

यह प्रमाणित किया जाता है कि गंगाधर मेहर विश्वविद्यालय, संबलपुर, ओडिशा कार्यरत डॉ॰ अरविन्द शर्मा, ने भू-प्रेक्षण द्वारा कार्बन चक्र का अध्ययन विषय पर इस संस्थान द्वारा दिनांक 21 जून, 2021 से 25 जून, 2021 तक संचालित ऑनलाइन प्रशिक्षण पाठ्यक्रम को समन्वित किया।

This is to certify that **DR. ARABINDA SHARMA**, working with **Gangadhar Meher University, Sambalpur, Odisha**, has coordinated the online training course on **Earth Observation for Carbon Cycle Studies** conducted by this institute during June 21, 2021 to June 25, 2021

दिनांक/ Date: **01-07-2021**
 देहरादून/ Dehradun

प्रमुख,
 नियोजन सॉल्यूस, सूचना प्रौद्योगिकी एवं दूरस्थ अधिगम विभाग
 Head, Course Services, IT & Distance Learning Department, IIRS

समूह प्रमुख,
 भू-स्थानिक प्रौद्योगिकी एवं आउटरीच कार्यक्रम समूह
 Group Head, Geospatial Technologies & Outreach Programme Group, IIRS

Name of the event	Conducted by	Duration	Academic Year	No of Students enrolled
Outreach Programmed on Overview of Geoprocessing Using Python	IIRS, Dehradun	2weeks	2020-21	4

The screenshot shows the IIRS E-CLASS portal interface. At the top, there are logos for the Indian Institute of Remote Sensing (IIRS) and the E-CLASS system. The main content area displays the 'Students Record' for a specific course. A sidebar on the left contains navigation options like 'Ongoing Courses', 'Guidelines', 'Live Lecture', etc. The main table lists student details including S.No., RegNo., Name, Email ID, Profession, Qualification, Subjects, Passing Year, ID Proof, and Status.

S.No.	RegNo.	Name	Email ID	Profession	Qualification	Subjects	Passing Year	ID Proof	Status
1	IIRS202173607370	TAPAS Das	dastapasru1955@gmail.com	Student	Other	Applied Geography	2020	View	Approved
2	IIRS202073594878	Sonia Sahu	soniasahu1304@gmail.com	Student	Pursuing Gr	Integrated bed chemistry honours	2021	View	Approved
3	IIRS202173626426	Aishwary pradhan	aishwarypradhan004@gmail.com	Student	Graduation	Bsc physics	2020	View	Approved
4	IIRS202173630162	SUJAY SACHIDANANDA	sujoyasachidananda@gmail.com	Student	Other	GEOGRAPHY	2017	View	Deactive

भारतीय सूक्ष्म संवेदन संस्थान/ INDIAN INSTITUTE OF REMOTE SENSING
भारतीय अंतरिक्ष अनुसंधान संगठन/ INDIAN SPACE RESEARCH ORGANISATION
अंतरिक्ष विभाग, भारत सरकार/ DEPARTMENT OF SPACE, GOVERNMENT OF INDIA

ऑनलाइन दूरस्थ अधिगम कार्यक्रम
ONLINE DISTANCE LEARNING PROGRAMME

संगठन्य को प्रमाणपत्र
CERTIFICATE OF COORDINATION

COR73742021

यह प्रमाणित किया जाता है कि गंगाधर मेहर विश्वविद्यालय, संबलपुर, ओडिशा कार्यरत डॉ० अरविन्द शर्मा, ने पाठ्यक्रम द्वारा जियोप्रोसेसिंग का अवलोकन विषय पर इस संस्थान द्वारा दिनांक 18 जनवरी, 2021 से 29 जनवरी, 2021 तक संचालित ऑनलाइन प्रशिक्षण पाठ्यक्रम को समन्वित किया।

This is to certify that DR. ARABINDA SHARMA, working with Gangadhar Meher University, Sambalpur, Odisha, has coordinated the online training course on Overview of Geoprocessing using Python conducted by this institute during January 18, 2021 to January 29, 2021

दिनांक/ Date: **03-02-2021**
 वेबसाइट/ Destination

प्रमुख,
 जियोसर्विस अडिसेशन, सूचना प्रौद्योगिकी एवं दूरस्थ अधिगम विभाग
 Head/ Geospatial Services, IT & Distance Learning Department, IIRS

समूह प्रमुख,
 भू-स्थानिक प्रौद्योगिकी एवं आउटरीच कार्यक्रम समूह
 Group Head, Geospatial Technologies & Outreach Programme Group, IIRS

Name of the event	Conducted by	Duration	Academic Year	No of Students enrolled
Outreach Programmed on Advances In SAR-Polarimetry & Interferometry	IIRS, Dehradun	1week	2020-21	2

71- IIRS Outreach Programme on Advances in SAR-Polarimetry & Interferometry

View Student Attendance Attendance Status Study Material Download Certificates

Students Record

Show 10 entries Search:

S.No.	RegNo.	Name	Email ID	Profession	Qualification	Subjects	Passing Year	ID Proof	Status
1	2020710573965	Dabika	sardardabika99@gmail.com	Student	SSC	GEOGRAPHY	2020	View	Approved
2	2020710574751	SUJAY	suajaysachidananda@gmail.com	Student	SSC	GEOGRAPHY	2014	View	Approved

Showing 1 to 2 of 2 entries

Students Record



भारतीय सुदूर संवेदन संस्थान/ INDIAN INSTITUTE OF REMOTE SENSING
भारतीय अंतरिक्ष अनुसंधान संगठन/ INDIAN SPACE RESEARCH ORGANISATION
अंतरिक्ष विभाग, भारत सरकार/ DEPARTMENT OF SPACE, GOVERNMENT OF INDIA



ऑनलाइन दूरस्थ अधिगम कार्यक्रम
ONLINE DISTANCE LEARNING PROGRAMME

संगन्ध को प्रमाणपत्र
CERTIFICATE OF COORDINATION

COR71742021

यह प्रमाणित किया जाता है कि गंगाधर मेहर विश्वविद्यालय, संबलपुर, ओडिशा कार्यरत डॉ॰ अरविन्द शर्मा, ने एडवांसेस इन एस.ए.आर- पोलारिमित्री एंड इंटेर्फेरोमित्री विषय पर इस संस्थान द्वारा दिनांक 14 दिसम्बर, 2020 से 18 दिसम्बर, 2020 तक संचालित ऑनलाइन प्रशिक्षण पाठ्यक्रम को समन्वित किया।

This is to certify that **DR. ARABINDA SHARMA**, working with **Gangadhar Meher University, Sambalpur, Odisha**, has coordinated the online training course on **Advances in SAR-Polarimetry & Interferometry** conducted by this institute during December 14, 2020 to December 18, 2020

दिनांक/ Date- **05-01-2021**
 देहरादून/ Dehradun

प्रमुख,
 निदेशक समिती, सूचना प्रौद्योगिकी एवं दूरस्थ अधिगम विभाग
 Head, IT & Distance Learning Department, IIRS

समूह प्रमुख,
 भू-स्थानिक प्रौद्योगिकी एवं आउटरीच कार्यक्रम समूह
 Group Head, Geospatial Technologies & Outreach Programme Group, IIRS

Name of the event	Conducted by	Duration	Academic Year	No of Students enrolled
Training course on Remote Sensing of Land Degradation	IIRS, Dehradun	1 week	2020-21	21

S.No.	RegNo.	Name	Email ID	Profession	Qualification	Subjects	Passing Year	ID Proof	Status
10	2020700573927	Geography	2022	View	Approved
11	2020700567445	Pritimita	primitita87@gmail.com	Student	SSC	Geography	2022	View	Approved
12	2020700541080	Pinaki	pinakisardar2011@gmail.com	Student	SSC	GEOGRAPHY	2005	View	Approved
13	2020700565661	Suman	sumansmishra92@gmail.com	Working Professional	SSC	B.Tech (Mechanical Engineering)	2014	View	Approved
14	2020700573861	Koyal	koyalmoahanty123@gmail.com	Student	SSC	Applied geography	2020	View	Approved
15	2020700564901	PIYUSH	piyushpatnaik6@gmail.com	Student	SSC	APPLIED GEOGRAPHY	2022	View	Approved
16	2020700567729	Goutam	gb2297@gmail.com	Working Professional	SSC	History, Economics, Political Science	1987	View	Approved
17	2020700567737	Tapas	dastapasru1995@gmail.com	Student	SSC	GEOGRAPHY	2015	View	Approved
18	2020700564929	Preeti	preetipriyaha95@gmail.com	Student	SSC	Geography	2023	View	Approved
19	2020700573891	Ipsita	ipsitamohapatra204@gmail.com	Student	SSC	Geography, History, Hindi	2017	View	Approved
20	2020700573907	Preeti	preetipriyankamuduli@gmail.com	Student	SSC	Geography	2017	View	Approved
21	2020700564981	KALYANI	khushi.kalyani95@gmail.com	Unemployed	SSC	Geography	2017	View	Approved

भारतीय अंतरिक्ष संवेदन संस्थान/ INDIAN INSTITUTE OF REMOTE SENSING
भारतीय अंतरिक्ष अनुसंधान संगठन/ INDIAN SPACE RESEARCH ORGANISATION
अंतरिक्ष विभाग, भारत सरकार/ DEPARTMENT OF SPACE, GOVERNMENT OF INDIA

ऑनलाइन दूरस्थ अधिगम कार्यक्रम
ONLINE DISTANCE LEARNING PROGRAMME

संगठन का प्रमाणपत्र
CERTIFICATE OF COORDINATION

COR70742020

यह प्रमाणित किया जाता है कि गंगाधर मेहर विश्वविद्यालय, संबलपुर, ओडिशा कार्यरत डॉ० अरविन्द शर्मा, ने भूमि क्षरण की सुदूर संवेदन विषय पर इस संस्थान द्वारा दिनांक 01 दिसम्बर, 2020 से 07 दिसम्बर, 2020 तक संचालित ऑनलाइन प्रशिक्षण पाठ्यक्रम को समन्वित किया।

This is to certify that **DR. ARABINDA SHARMA**, working with **Gangadhar Meher University, Sambalpur, Odisha**, has coordinated the online training course on **Remote Sensing of Land Degradation** conducted by this institute during December 01, 2020 to December 07, 2020

दिनांक/ Date: **14-12-2020**
 केन्द्र/ Dehradun

प्रमुख,
 नियोजन व संचालन, सूचना प्रौद्योगिकी एवं दूरस्थ अधिगम विभाग
 Head, Growth Services, IT & Distance Learning Department, IIRS

समूह प्रमुख,
 भू-स्थानिक प्रौद्योगिकी एवं आउटरीच कार्यक्रम समूह
 Group Head, Geospatial Technologies & Outreach Programme Group, IIRS

Name of the event	Conducted by	Duration	Academic Year	No of Students enrolled
Training Course On "Geographical Information System	IIRS, Dehradun	3weeks	2020-21	15

https://eclassmirs.gov.in/past_course#

INDIAN INSTITUTE OF REMOTE SENSING
Indian Space Research Organisation
Department of Space, Govt. of India

E-CLASS
ELECTRONIC COLLABORATIVE LEARNING AND KNOWLEDGE SHARING SYSTEM

68- IIRS Outreach Programme on Geographical Information System

View Student Attendance Attendance Status Study Material Download Certificates

Students Record

Show 25 entries Search:

S.No.	RegNo.	Name	Email ID	Profession	Qualification	Subjects	Passing Year	ID Proof	Status
5	2020680397417	Khurshid	khurshidalom348@gmail.com	Working Professional	SSC	Geography (Hons)	2011	View	Approved
6	2020680402793	Amit	amitpadhan0099@gmail.com	Student	SSC	GEOGRAPHY	2021	View	Approved
7	2020680430441	ROJALIN	rojalinhahakul83@gmail.com	Student	SSC	GEOGRAPHY HONS	2017	View	Approved
8	2020680392589	Rituparna	ritup3283@gmail.com	Student	SSC	Geology ,Physics,Chemistry,EVS,English,IT	2020	View	Approved
9	2020680384685	NIHAR	niharandnihar16@gmail.com	Student	SSC	GEOGRAPHY	2019	View	Approved
10	2020680387509	Preeti	preetinandamishra01@gmail.com	Student	SSC	Botany hons	2019	View	Approved
11	2020680397245	Sujay	suajaysachidananda@gmail.com	Student	SSC	Geography	2014	View	Approved
12	2020680433609	Ipsita	ipsitamohapatra204@gmail.com	Student	SSC	Geography history hindi	2017	View	Approved
13	2020680384489	SUBHASMITA	smitsabita59@gmail.com	Student	SSC	GEOGRAPHY	2012	View	Approved
14	2020680436465	Subhalaxmi	laxmisubha54@gmail.com	Unemployed	SSC	Geography (H), economics, Pol SC	2017	View	Approved
15	2020680449269	DEBABRATA	debabrata26singh@gmail.com	Student	SSC	Geography	2022	View	Approved

Showing 1 to 15 of 15 entries

Students Record

Previous Next

101°F Mostly sunny

Search

ENG IN 12:57 07-05-2024

भारतीय सुदूर संवेदन संस्थान/ INDIAN INSTITUTE OF REMOTE SENSING
भारतीय अंतरिक्ष अनुसंधान संगठन/ INDIAN SPACE RESEARCH ORGANISATION
अंतरिक्ष विभाग, भारत सरकार/ DEPARTMENT OF SPACE, GOVERNMENT OF INDIA

ऑनलाइन दूरस्थ अधिगम कार्यक्रम
ONLINE DISTANCE LEARNING PROGRAMME

संगठन का प्रमाणपत्र
CERTIFICATE OF COORDINATION

यह प्रमाणित किया जाता है कि गंगाधर मेहर विश्वविद्यालय, संबलपुर, ओडिशा कार्यरत डॉ० अरविन्द शर्मा, ने " भौगोलिक सूचना प्रणाली " विषय पर इस संस्थान द्वारा दिनांक 28 सितम्बर, 2020 से 15 अक्टूबर, 2020 तक संचालित ऑनलाइन प्रशिक्षण पाठ्यक्रम को समन्वित किया।

This is to certify that **DR. ARABINDA SHARMA**, working with **Gangadhar Meher University, Sambalpur, Odisha**, has coordinated the online training course on "**Geographical Information System**" conducted by this institute during September 28, 2020 to October 15, 2020.

दिनांक/ Date- 07-12-2020
देहरादून Dehradun

प्रमुख,
नियंत्रण संचालना, सूचना प्रौद्योगिकी एवं दूरस्थ अधिगम विभाग
Head, Control Services, IT & Distance Learning Department, IIRS

समूह प्रमुख,
भू-स्थानिक प्रौद्योगिकी एवं आउटरीच कार्यक्रम समूह
Group Head, Geospatial Technologies & Outreach Programme Group, IIRS

COR68742020

Name of the event	Conducted by	Duration	Academic Year	No of Students enrolled
Training course on “Understanding of Coastal Ocean processes using Remote Sensing and Numerical Modelling	IIRS, Dehradun	1 week	2020-21	87

67- IIRS Outreach Programme on Understanding of Coastal ocean processes using Remote Sensing and Numerical Modelling

View Student Attendance Attendance Status Study Material Download Certificates

Students Record

Show 100 entries Search:

S.No.	RegNo.	Name	Email ID	Profession	Qualification	Subjects	Passing Year	ID Proof	Status
79	2020670433125	Kunmun	mohantykunmun95@gmail.com	Student	SSC	Geology, Physics, Mathematics, Environmental Science, Information technology, Odia	2019	View	Approved
80	2020670439013	NISHA	geonishagrapthy@gmail.com	Working Professional	SSC	Geography (Hons.)	2015	View	Approved
81	2020670412393	Tapas	dastapasru1995@gmail.com	Student	SSC	GEO HIS EDU	2015	View	Approved
82	2020670390633	Dinesh	libudinesh@gmail.com	Student	SSC	Geology	2020	View	Approved
83	2020670395245	Akankhya	akankhyapatel16@gmail.com	Student	SSC	Geology	2022	View	Approved
84	2020670398061	Subhalaxmi	laxmisubha054@gmail.com	Unemployed	SSC	Geography (H), economics, Pol. Sc	2017	View	Approved
85	2020670432365	ANKITA	ankitapandia7377@gmail.com	Student	SSC	Arts (Geography)	2021	View	Approved
86	2020670390381	Subhasmita	kabita.barad110@gmail.com	Working Professional	SSC	GEOLOGY	2013	View	Approved
87	2020670390393	Ankita	ankitabarik645@gmail.com	Student	SSC	Geology, math, physics	2019	View	Approved

Showing 1 to 87 of 87 entries

Students Record



भारतीय सुदूर संवेदन संस्थान/ INDIAN INSTITUTE OF REMOTE SENSING
भारतीय अंतरिक्ष अनुसंधान संगठन/ INDIAN SPACE RESEARCH ORGANISATION
अंतरिक्ष विभाग, भारत सरकार/ DEPARTMENT OF SPACE, GOVERNMENT OF INDIA



ऑनलाइन दूरस्थ अधिगम कार्यक्रम
ONLINE DISTANCE LEARNING PROGRAMME

संगन्ध की प्रमाणपत्र
CERTIFICATE OF COORDINATION

COR67742020

यह प्रमाणित किया जाता है कि गंगाधर मेहर विश्वविद्यालय, संबलपुर, ओडिशा कार्यरत डॉ० अरविन्द शर्मा, ने “ सुदूर संवेदन और संख्यात्मक मॉडलिंग का तटीय महासागर प्रक्रियाओं की ज्ञप्ति हेतु उपयोग ” विषय पर इस संस्थान द्वारा दिनांक 21 सितंबर, 2020 से 25 सितंबर, 2020 तक संचालित ऑनलाइन प्रशिक्षण पाठ्यक्रम को समन्वित किया।

This is to certify that **DR. ARABINDA SHARMA**, working with **Gangadhar Meher University, Sambalpur, Odisha**, has coordinated the online training course on **“Understanding of Coastal ocean processes using Remote Sensing and Numerical Modelling”** conducted by this institute during September 21, 2020 to September 25, 2020.

दिनांक/ Date- **18-11-2020**
 देहरादून/ Dehradun

प्रमुख,
 निदेशक सविशेष, दूरस्थ अधिगम विभाग
 Head/ In-charge Services, IIRS Distance Learning Department, IIRS

समूह प्रमुख,
 भू-स्थानिक प्रौद्योगिकी एवं आउटरीच कार्यक्रम समूह
 Group Head, Geospatial Technologies & Outreach Programme Group, IIRS

Name of the event	Conducted by	Duration	Academic Year	No of Students enrolled
Outreach Programme on global Navigation satellite system	IIRS, Dehradun	11 weeks	2020-21	16

66- IIRS Outreach Programme on Global Navigation Satellite System

View Student Attendance Attendance Status Study Material Download Certificates


Students Record

Show 25 entries Search:


S.No.	RegNo.	Name	Email ID	Profession	Qualification	Subjects	Passing Year	ID Proof	Status
1	2020660423697	Ipsita	ipsitamohapatra204@gmail.com	Student	SSC	Geography, history, hindi	2017	View	Approved
2	2020660398369	Preeti	preetipriyankamuduli@gmail.com	Student	SSC	Geography	2017	View	Approved
3	2020660426825	Sanjay	maitysanjaygeo@gmail.com	Student	SSC	Geography Hons.	2013	View	Approved
4	2020660349039	Amit	amitpadhan0099@gmail.com	Student	SSC	Geography	2019	View	Approved
5	2020660352367	KRISHNA	kmsahu210897@gmail.com	Student	SSC	CHEMISTRY	2018	View	Approved
6	2020660353135	Bharati	beherabharati432@gmail.com	Student	SSC	Integrated B.Ed., Geography	2022	View	Approved
7	2020660365185	SUJAY	sujiysachidananda@gmail.com	Student	SSC	GEOGRAPHY	2014	View	Approved
8	2020660387457	Aditya	aditya.nrmg19@khalikoteuniversity.ac.in	Student	SSC	SCIENCE	2019	View	Approved
9	2020660431245	Ranjit	iwant2speaktrue@gmail.com	Working Professional	SSC	English Alternative English Geography Political Science Economic EVS	2012	View	Approved
10	2020660357010	Suraj	suraj.suraj7381@gmail.com	Student	SSC	Geography,sanskrit,history	2017	View	Approved
11	2020660362657	BAIJAYANTI	paltasingh1999@gmail.com	Student	SSC	ZOOLOGY	2020	View	Approved

Showing 1 to 16 of 16 entries

Students Record



भारतीय सुदूर संवेदन संस्थान/ INDIAN INSTITUTE OF REMOTE SENSING
भारतीय अंतरिक्ष अनुसंधान संगठन/ INDIAN SPACE RESEARCH ORGANISATION
अंतरिक्ष विभाग, भारत सरकार/ DEPARTMENT OF SPACE, GOVERNMENT OF INDIA



ऑनलाइन दूरस्थ अधिगम कार्यक्रम
ONLINE DISTANCE LEARNING PROGRAMME

संगठन का प्राणपत्र
CERTIFICATE OF COORDINATION

COR66742020

यह प्रमाणित किया जाता है कि गंगाधर मेहर विश्वविद्यालय, संबलपुर, ओडिशा कार्यरत डॉ० अरविन्द शर्मा, ने " ग्लोबल नेविगेशन सैटेलाइट सिस्टम " विषय पर इस संस्थान द्वारा दिनांक 14 सितंबर, 2020 से 25 सितंबर, 2020 तक संचालित ऑनलाइन प्रशिक्षण पाठ्यक्रम को समन्वित किया।

This is to certify that **DR. ARABINDA SHARMA**, working with **Gangadhar Meher University, Sambalpur, Odisha**, has coordinated the online training course on "**Global Navigation Satellite System**" conducted by this institute during September 14, 2020 to September 25, 2020.

दिनांक/ Date- **02-12-2020**
 डेहरादून/ Dehradun

प्रमुख,
 नियंत्रण संचालन, सूचना प्रौद्योगिकी एवं दूरस्थ अधिगम विभाग
 Head, Control Services, IT & Distance Learning Department, IIRS

समूह प्रमुख,
 भू-स्थानिक प्रौद्योगिकी एवं आउटरीच कार्यक्रम समूह
 Group Head, Geospatial Technologies & Outreach Programme Group, IIRS

Name of the event	Conducted by	Duration	Academic Year	No of Students enrolled
Outreach Programmed on RS Application in Agriculture water management	IIRS, Dehradun	1 week	2020-21	13

63- IIRS Outreach Programme on Remote Sensing Applications in Agricultural Water Management

View Student Attendance Attendance Status Study Material Download Certificates

Students Record

Show 25 entries Search:

S.No.	Reg.No.	Name	Email ID	Profession	Qualification	Subjects	Passing Year	ID Proof	Status
3	2020630270915	Anjali	arj371997@gmail.com	Student	SSC	MIL(HINDI),ENG,ISC,PHY,MTN,CHE,EVS	2017	View	Approved
4	2020630296295	sabvasachi	sabvasachiba805@gmail.com	Student	SSC	chemistry	2019	View	Approved
5	2020630294275	PRABHU	prabhuabhihek@gmail.com	Unemployed	SSC	B.Tech in AE&I	2015	View	Approved
6	2020630183439	NISHANT	nishant.kjr@gmail.com	Student	SSC	GEOLOGY HONOURS	2015	View	Approved
7	2020630181395	GANESH	samantaganesh240@gmail.com	Student	SSC	GEOGRAPHY (Honours) BENG SANS EVS	2013	View	Approved
8	2020630307403	SUJAY	suajaysachidananda@gmail.com	Student	SSC	Geography	2014	View	Approved
9	2020630177105	Suraj	suraj.suraj7381@gmail.com	Student	SSC	Geography,Sanskrit,History	2017	View	Approved
10	2020630200149	YASHRAJ	yashrajain7869@gmail.com	Student	SSC	mathematics	2020	View	Approved
11	2020630229859	KRISHNA	kmsahu210897@gmail.com	Student	SSC	CHEMISTRY	2018	View	Approved
12	2020630257763	SANTOSH	santoshkumargamango1007@gmail.com	Student	SSC	CHEMISTRY (HONOURS), PHYSICS(GENERAL ELECTIVE), ENVIRONMENTAL SCIENCE, MATH(GENERAL ELECTIVE), ENG	2019	View	Approved
13	2020630242923	Amit	amitpadhan0099@gmail.com	Student	SSC	Geography honours		View	Approved

Showing 1 to 13 of 13 entries

Students Record

भारतीय सुदूर संवेदन संस्थान/ INDIAN INSTITUTE OF REMOTE SENSING
भारतीय अंतरिक्ष अनुसंधान संगठन/ INDIAN SPACE RESEARCH ORGANISATION
अंतरिक्ष विभाग, भारत सरकार/ DEPARTMENT OF SPACE, GOVERNMENT OF INDIA

ऑनलाइन दूरस्थ अधिगम कार्यक्रम
ONLINE DISTANCE LEARNING PROGRAMME

संगन्ध का प्रमाणपत्र
CERTIFICATE OF COORDINATION

COR63742020

यह प्रमाणित किया जाता है कि **गंगाधर मेहर विश्वविद्यालय, संबलपुर, ओडिशा** कार्यरत डॉ॰ **अरविन्द शर्मा**, ने **सुदूर संवेदन अनुप्रयोगों से कृषि जल प्रबंधन** विषय पर इस संस्थान द्वारा दिनांक 03 अगस्त, 2020 से 07 अगस्त, 2020 तक संचालित ऑनलाइन प्रशिक्षण पाठ्यक्रम को समन्वित किया।

This is to certify that **DR. ARABINDA SHARMA**, working with **Gangadhar Meher University, Sambalpur, Odisha**, has coordinated the online training course on **Remote Sensing Applications in Agricultural Water Management** conducted by this institute during August 03, 2020 to August 07, 2020

दिनांक/Date- **23-09-2020**
 देहरादून/Dehradun

प्रमुख,
 जियोमैट सांख्यिक, सूचना प्रौद्योगिकी एवं दूरस्थ अधिगम विभाग
 Head, Geomatics Services, IT & Distance Learning Department, IIRS

(Signature)
 समूह प्रमुख,
 भू-स्थानिक प्रौद्योगिकी एवं आउटरीच कार्यक्रम समूह
 Group Head, Geospatial Technologies & Outreach Programme Group, IIRS

Name of the event	Conducted by	Duration	Academic Year	No of Students enrolled
Training course on Geospatial Inputs for Enabling Master Plan Formulation	IIRS, Dehradun	1 week	2020-21	22

S.No.	RegNo.	Name	Email ID	Profession	Qualification	Subjects	Passing Year	ID Proof	Status
13	2020620170888	Sonia	soniasahu1304@gmail.com	Student	SSC	Chemistry	2021	View	Approved
14	2020620242839	Amit	amitpadhan0099@gmail.com	Student	SSC	Geography honours	2021	View	Approved
15	2020620226991	SANJIV	ucsrhsp@gmail.com	Student	SSC	Geography Hons	2006	View	Approved
16	2020620170423	KRITI	kirti.sahoo1008@gmail.com	Student	SSC	Political science	2022	View	Approved
17	2020620307391	SUJAY	suajaysachidananda@gmail.com	Student	SSC	Geography	2014	View	Approved
18	2020620170697	BICHITRA	Bichitrashit2013@gmail.com	Student	SSC	GEOGRAPHY, ECONOMICS, POLITICAL SCIENCE, ENGLISH, BENGALI, ENVIRONMENT	2013	View	Approved
19	2020620176089	SABITA	sabitasoren2812@gmail.com	Working Professional	SSC	GEOGRAPHY	2008	View	Approved
20	2020620201436	Md	hshahbaz873@gmail.com	Student	SSC	BBA	2021	View	Approved
21	2020620230367	ASHISH	ashishkumarsahu607@gmail.com	Student	SSC	History	2019	View	Approved
22	2020620181749	SUBHASHMITA	smitasabita59@gmail.com	Student	SSC	GEOGRAPHY	2012	View	Approved

भारतीय सुदूर संवेदन संस्थान/ INDIAN INSTITUTE OF REMOTE SENSING
भारतीय अंतरिक्ष अनुसंधान संगठन/ INDIAN SPACE RESEARCH ORGANISATION
अंतरिक्ष विभाग, भारत सरकार/ DEPARTMENT OF SPACE, GOVERNMENT OF INDIA

ऑनलाइन दूरस्थ अधिगम कार्यक्रम
ONLINE DISTANCE LEARNING PROGRAMME

संगन्ध का प्राणपत्र
CERTIFICATE OF COORDINATION

COR62742020

यह प्रमाणित किया जाता है कि गंगाधर मेहर विश्वविद्यालय, संबलपुर, ओडिशा कार्यरत डॉ॰ अरविन्द शर्मा, ने मास्टर प्लान नियमन हेतु भू-स्थानिक इनपुट विषय पर इस संस्थान द्वारा दिनांक 27 जुलाई, 2020 से 31 जुलाई, 2020 तक संचालित ऑनलाइन प्रशिक्षण पाठ्यक्रम को समन्वित किया।

This is to certify that **DR. ARABINDA SHARMA**, working with **Gangadhar Meher University, Sambalpur, Odisha**, has coordinated the online training course on **Geospatial Inputs for Enabling Master Plan Formulation** conducted by this institute during July 27, 2020 to July 31, 2020

दिनांक/ Date: **17-09-2020**
 देहरादून/ Dehradun

प्रमुख,
 वित्तियंत्रण सचिवालय, सूचना प्रौद्योगिकी एवं दूरस्थ अधिगम विभाग
 Head, Com-wb Services, IT & Distance Learning Department, IIRS

समूह प्रमुख,
 भू-स्थानिक प्रौद्योगिकी एवं आउटरीच कार्यक्रम समूह
 Group Head, Geospatial Technologies & Outreach Programme Group, IIRS

Name of the event	Conducted by	Duration	Academic Year	No of Students enrolled
Training course on Satellite Photogrammetry and its Application	IIRS, Dehradun	1 week	2020-21	32

https://eclassms.iirs.gov.in/past_course#

INDIAN INSTITUTE OF REMOTE SENSING
Indian Space Research Organisation
Department of Space, Govt. of India

E-CLASS
ELECTRONIC COLLABORATIVE LEARNING
AND KNOWLEDGE SHARING SYSTEM

61- IIRS Outreach Programme on Satellite Photogrammetry and its Application

View Student Attendance Attendance Status Study Material Download Certificates

Students Record

Show 50 entries Search:

S.No.	RegNo.	Name	Email ID	Profession	Qualification	Subjects	Passing Year	ID Proof	Status
23	2020610138405	SUMAN	sumankanwarr@gmail.com	Unemployed	SSC	Biology	2008	View	Approved
24	2020610135846	SUBASINI	subasinipradhan24@gmail.com	Working Professional	SSC	B.Tech In CIVIL	2020	View	Approved
25	2020610137386	MANOJ	manojpatra.geog@gmail.com	Student	SSC	Geography- Hons	2016	View	Approved
26	2020610139183	CHANDRAKANTA	chandrakantakhunta3@gmail.com	Student	SSC	GEOGRAPHY	2018	View	Approved
27	2020610162997	Prithviraj	prithvirajnaik199@gmail.com	Student	SSC	Geography,english,economics,political science	2022	View	Approved
28	2020610143800	ROJALIN	rojalinmahakul83@gmail.com	Student	SSC	GEOGRAPHY (HONS)	2017	View	Approved
29	2020610146628	SRINIBAS	srinibaspana94@gmail.com	Student	SSC	Diploma engineering	2017	View	Approved
30	2020610138708	Sangeeta	sangeetamohanty1996@gmail.com	Unemployed	SSC	Geography (Hons), Sociology (elective), English, Hindi (ML)	2016	View	Approved
31	2020610138995	Preeti	preetisainikuk@gmail.com	Student	SSC	Hindi English Geography Sanskrit	2018	View	Approved
32	2020610159990	Soumya	soumyaswastikadani@gmail.com	Working Professional	SSC	Information Technology	2018	View	Approved

Showing 1 to 32 of 32 entries

Students Record

101°F Mostly sunny 13:05 07-05-2024

भारतीय अंतरिक्ष अनुसंधान संस्थान/ INDIAN INSTITUTE OF REMOTE SENSING
भारतीय अंतरिक्ष अनुसंधान संगठन/ INDIAN SPACE RESEARCH ORGANISATION
अंतरिक्ष विभाग, भारत सरकार/ DEPARTMENT OF SPACE, GOVERNMENT OF INDIA

ऑनलाइन दूरस्थ अधिगम कार्यक्रम
ONLINE DISTANCE LEARNING PROGRAMME

समन्वय का प्रमाणपत्र
CERTIFICATE OF COORDINATION

COR61742020

यह प्रमाणित किया जाता है कि गंगाधर मेहर विश्वविद्यालय, संबलपुर, ओडिशा कार्यरत डॉ॰ अरविन्द शर्मा, ने सैटेलाइट फोटोग्राममेट्री और उसका अनुप्रयोग विषय पर इस संस्थान द्वारा दिनांक 29 जून, 2020 से 03 जुलाई, 2020 तक संचालित ऑनलाइन प्रशिक्षण पाठ्यक्रम को समन्वित किया।

This is to certify that **DR. ARABINDA SHARMA**, working with **Gangadhar Meher University, Sambalpur, Odisha**, has coordinated the online training course on **Satellite Photogrammetry and its Application** conducted by this institute during June 29, 2020 to July 03, 2020

दिनांक/ Date: 27-08-2020
देहरादून/ Dehradun

प्रमुख,
नियंत्रण संचालन, सूचना प्रौद्योगिकी एवं दूरस्थ अधिगम विभाग
Head, Control Services, IT & Distance Learning Department, IIRS

समूह प्रमुख,
भू-स्थानिक प्रौद्योगिकी एवं आउटरीच कार्यक्रम समूह
Group Head, Geospatial Technologies & Outreach Programme Group, IIRS

Name of the event	Conducted by	Duration	Academic Year	No of Students enrolled
Training Course On “Application of Geoinformatics in Ecological Studies	IIRS, Dehradun	2weeks	2020-21	25

60- IIRS Outreach Programme on Application of Geoinformatics in Ecological Studies

View Student Attendance Attendance Status Study Material Download Certificates

Students Record

Show 25 entries Search:

S.No.	RegNo.	Name	Email ID	Profession	Qualification	Subjects	Passing Year	ID Proof	Status
16	2020600138419	SUMAN	sumankanwarr@gmail.com	Unemployed	SSC	Biology	2008	View	Approved
17	2020600170436	KRITI	kirti.sahoo1008@gmail.com	Student	SSC	Political science	2022	View	Approved
18	2020600176078	SABITA	sabitasoren2812@gmail.com	Working Professional	SSC	GEOGRAPHY	2008	View	Approved
19	2020600175568	Balai	debnathbalai46@gmail.com	Student	SSC	Geography (Honour)	2019	View	Approved
20	2020600177373	Aoyala	yalalongchar@gmail.com	Working Professional	SSC	Geography	2012	View	Approved
21	2020600173287	GANESH	samantaganesh240@gmail.com	Student	SSC	GEO(HONERS),BENG,SANS,EVS,ENG	2013	View	Approved
22	2020600175079	Bimal	bimalsahu3472@gmail.com	Student	SSC	Geography	2018	View	Approved
23	2020600169455	PRABHU	prabhuabhisek@gmail.com	Student	SSC	Applied Electronics & Instrumentation	2015	View	Approved
24	2020600169973	Gopal	barikgopal96@gmail.com	Unemployed	SSC	BSc (Information Science and Telecommunications)	2016	View	Approved
25	2020600172029	SUBHADIP	subhadip0mandal@gmail.com	Student	SSC	GEOGRAPHY H	2013	View	Approved

Showing 1 to 25 of 25 entries

Students Record

भारतीय सुदूर संवेदन संस्थान/ INDIAN INSTITUTE OF REMOTE SENSING
भारतीय अंतरिक्ष अनुसंधान संगठन/ INDIAN SPACE RESEARCH ORGANISATION
अंतरिक्ष विभाग, भारत सरकार/ DEPARTMENT OF SPACE, GOVERNMENT OF INDIA

ऑनलाइन दूरस्थ शिक्षण कार्यक्रम
ONLINE DISTANCE LEARNING PROGRAMME
 संगठन की प्राणपत्र
CERTIFICATE OF COORDINATION

COR60742020

यह प्रमाणित किया जाता है कि गंगाधर मेहर विश्वविद्यालय, संबलपुर, ओडिशा कार्यरत डॉ॰ अरविन्द शर्मा, ने “पारिस्थितिकी अध्ययन में भू-सूचना विज्ञान के अनुप्रयोग” विषय पर इस संस्थान द्वारा दिनांक 13 जुलाई, 2020 से 24 जुलाई, 2020 तक संचालित ऑनलाइन प्रशिक्षण पाठ्यक्रम को समन्वित किया।

This is to certify that **DR. ARABINDA SHARMA**, working with **Gangadhar Meher University, Sambalpur, Odisha**, has coordinated the online training course on “**Application of Geoinformatics in Ecological Studies**” conducted by this institute during July 13, 2020 to July 24, 2020.

दिनांक/ Date- **11-09-2020**
 डेहरादून/ Dehradun

प्रमुख,
 निदेशक सार्वजनिक सूचना प्रौद्योगिकी एवं दूरस्थ शिक्षण विभाग
 Head, Govtweb Services, IT & Distance Learning Department, IIRS

समूह प्रमुख,
 भू-स्थानिक प्रौद्योगिकी एवं आउटरीच कार्यक्रम समूह
 Group Head, Geospatial Technologies & Outreach Programme Group, IIRS

Name of the event	Conducted by	Duration	Academic Year	No of Students enrolled
Training course on Overview of Planetary Geosciences with special emphasis to the Moon and Mars	IIRS, Dehradun	1 week	2020-21	6

59- IIRS Outreach Programme on Overview of Planetary Geosciences with special emphasis to the Moon and Mars

View Student Attendance Attendance Status Study Material Download Certificates

Students Record

Show 10 entries Search:

S.No.	RegNo.	Name	Email ID	Profession	Qualification	Subjects	Passing Year	ID Proof	Status
1	2020590107840	Debajane	debajaneesahoo143@gmail.com	Student	SSC	GEOLOGY CHEM MATH	2018	View	Approved
2	2020590106872	SHUCHISMITA	ushuchi.tiki1997@gmail.com	Student	SSC	CHEMISTRY(HONS.)	2017	View	Approved
3	2020590131790	NISHANT	nishant.kjr@gmail.com	Student	SSC	GEOLOGY HONS	2015	View	Approved
4	2020590107478	MAMUNI	srcmamunisahoo@gmail.com	Student	SSC	GEOLOGY(HONS.)	2017	View	Approved
5	2020590107225	Debajane	ds.debajane98@gmail.com	Student	SSC	GEOLOGY CHEM MATH	2018	View	Approved
6	2020590108007	Chinmay	chinubiswal16@gmail.com	Student	SSC	GEOLOGY PHY CHEM MATH ENGLISH ODIA	2014	View	Approved

Showing 1 to 6 of 6 entries

Students Record

Quick Heal Total Shield
Browsing Protection


Website you are visiting may be harmful.
Website: <https://sgf1.trafdy.com>

Access to website is blocked for your protection.
[If you still wish to visit the website click here and try again.](#)
[If you think this is a mistake, to report click here.](#)


Name of the event	Conducted by	Duration	Academic Year	No of Students enrolled


Outreach Programme on workshop on Space Technology and its Applications	IIRS, Dehradun	1 day	2020-21	2
---	----------------	-------	---------	---

https://eclasscms.iirs.gov.in/past_course



INDIAN INSTITUTE OF REMOTE SENSING
Indian Space Research Organisation
Department of Space, Govt. of India





1011- IIRS Outreach Programme on Space Technology and its Applications

[View Student](#) | [Attendance](#) | [Attendance Status](#) | [Study Material](#) | [Download Certificates](#)

Students Record

Show 10 entries Search: _____

S.No.	RegNo.	Name	Email ID	Profession	Qualification	Subjects	Passing Year	ID Proof	Status
1	IIRS20211011630422	Aishwary pradhan	aishwarypradhan004@gmail.com	Student	Graduation	Bsc physics	2020	View	Approved
2	IIRS20201011589202	SUJAY SACHIDANANDA	sujuysachidananda@gmail.com	Student	Other	GEOGRAPHY	2017	View	Deactive

Showing 1 to 2 of 2 entries

PreviousNext

Students Record



भारतीय सुदूर संवेदन संस्थान/ INDIAN INSTITUTE OF REMOTE SENSING
भारतीय अंतरिक्ष अनुसंधान संगठन/ INDIAN SPACE RESEARCH ORGANISATION
अंतरिक्ष विभाग, भारत सरकार/ DEPARTMENT OF SPACE, GOVERNMENT OF INDIA



ऑनलाइन दूरस्थ अधिगम कार्यक्रम
ONLINE DISTANCE LEARNING PROGRAMME

समन्वयक प्रमाणपत्र
CERTIFICATE OF COORDINATION

COR1011742021

यह प्रमाणित किया जाता है कि गंगाधर मेहर विश्वविद्यालय, संबलपुर, ओडिशा कार्यरत डॉ॰ अरविन्द शर्मा ने अंतरिक्ष प्रौद्योगिकी और इसके अनुप्रयोग विषय पर इस संस्थान द्वारा दिनांक 11 जनवरी, 2021 को आयोजित एक दिवसीय ऑनलाइन कार्यशाला को समन्वित किया।

This is to certify that **DR. ARABINDA SHARMA**, working with **Gangadhar Meher University, Sambalpur, Odisha**, has coordinated one day online workshop on **Space Technology and its Applications** conducted by this institute on January 11, 2021

दिनांक/ Date: **22-01-2021**
देहरादून/ Dehradun

प्रमुख,
जियोवेल सर्विसेस, कूलिंग प्रौद्योगिकी एवं दूरस्थ अधिगम विभाग
Head, Geospatial Services, IT & Distance Learning Department, IIRS

समूह प्रमुख,
भू-स्थानिक प्रौद्योगिकी एवं जलवायु-परिवर्तन कार्यशाला समूह
Group Head, Geospatial Technologies & Outreach Programme Group, IIRS

The School of Geography conducted a seminar on Earth Day Observation on dated 22nd April 2021. There are 30 number of students actively participated in this workshop. The details of the seminar mentioned below:

Name of the event	Conducted by	Duration	Academic Year	No of Students enrolled
Seminar on Earth Day Observation	School of Geography, GM University	1 day (22 nd April 2021)	2020-21	30



The School of Geography conducted a National Webinar on Disaster Management - A Paradigm Shift 21st Century on dated 19th May 2021. The details of the webinar mentioned below:

Name of the event	Conducted by	Duration	Academic Year	No of Students enrolled
National Webinar on Disaster Management - A Paradigm Shift 21 st Century	School of Geography, G.M University	1 day (19 th May 2021)	2020-21	100



GANGADHAR MEHER UNIVERSITY
AMRUTA VIHAR, SAMBALPUR, ODISHA- 768004
NATIONAL WEBINAR
ON
"DISASTER MANAGEMENT - A PARADIGM SHIFT IN 21ST CENTURY"
Date: 19th May 2021 Time: 11:00 AM


Chief Patron
Prof. N. Nagaraju
Vice Chancellor,
G.M University, Sambalpur


Esteemed Speaker
Dr. Gopal Krishna Panda
Former Professor, Dept. of Geography
Utkal University, Bhubaneswar

Patrons:
Prof. Mohin Mohammad
Chairman, P.G. Council
Shri G. C. Singh, Registrar
Dr. U. C. Pati, Deputy Registrar

Organized By:
School of Geography
Gangadhar Meher University,
Amruta Vihar, Sambalpur, Odisha

MEETING LINK <https://meet.google.com/ukn-dxuq-mat>



The School of Geography conducted a National Webinar on Ecosystem Restoration for Sustainable Development on dated 5th June 2021. The details of the workshop mentioned below:

Name of the event	Conducted by	Duration	Academic Year	No of Students enrolled
National Webinar on Ecosystem Restoration for Sustainable Development	School of Geography, G.M University	1 day (19 th May 2021)	2020-21	100

Gangadhar Meher University,
Amruta Vihar, Sambalpur
Odisha

**NATIONAL WEBINAR
ON
" ECOSYSTEM RESTORATION FOR SUSTAINABLE DEVELOPMENT "**
on the Occasion of World Environment Day.

Date & Time - 5th June 2021, 11.30 AM

Speaker



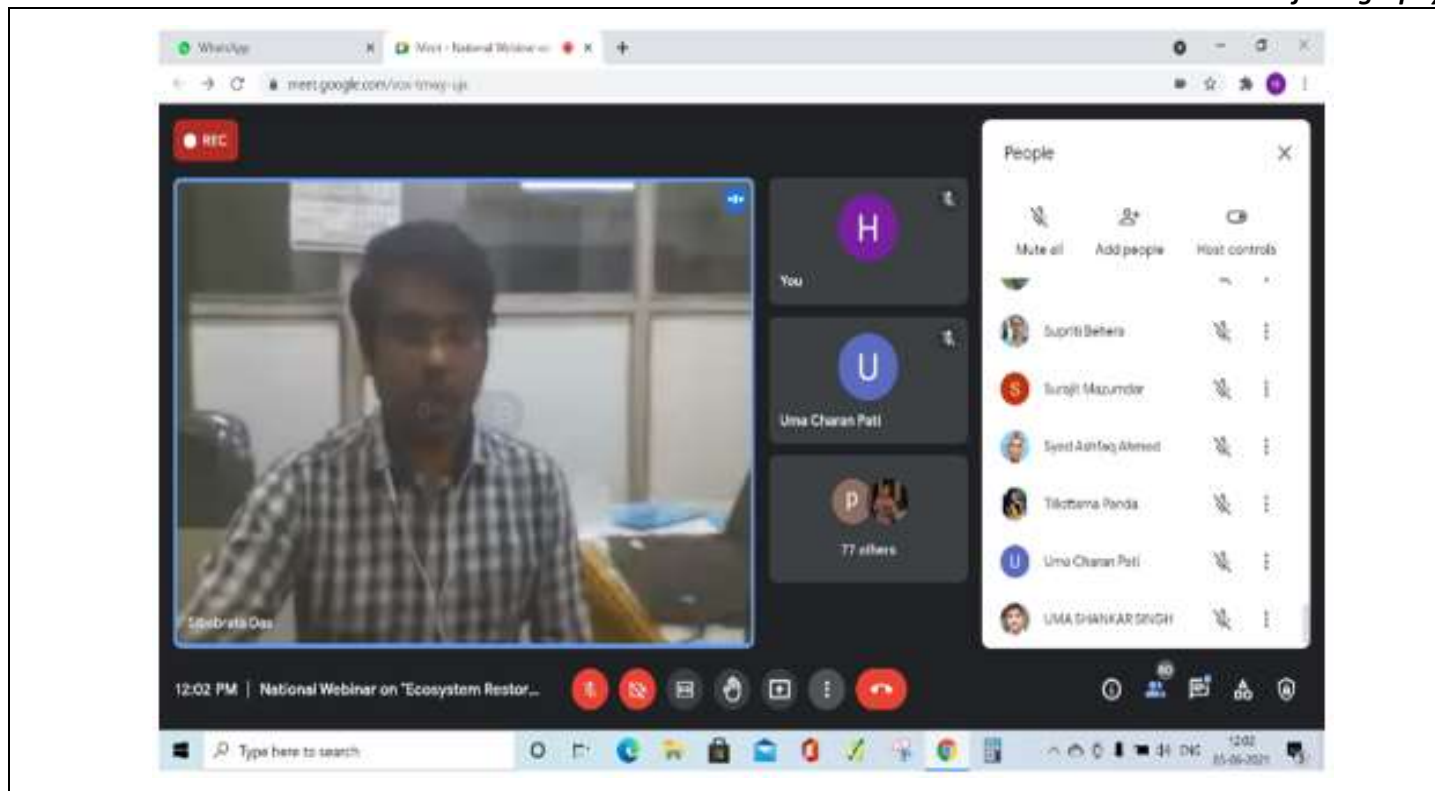
Prof. Subhakanta Mohapatra,
Professor of Geography, IGNOU, New Delhi

Organized By:
Department of Geography
Gangadhar Meher University

Convener: **Prof. Sibabrata Das, Head, School of Geography, GMU**

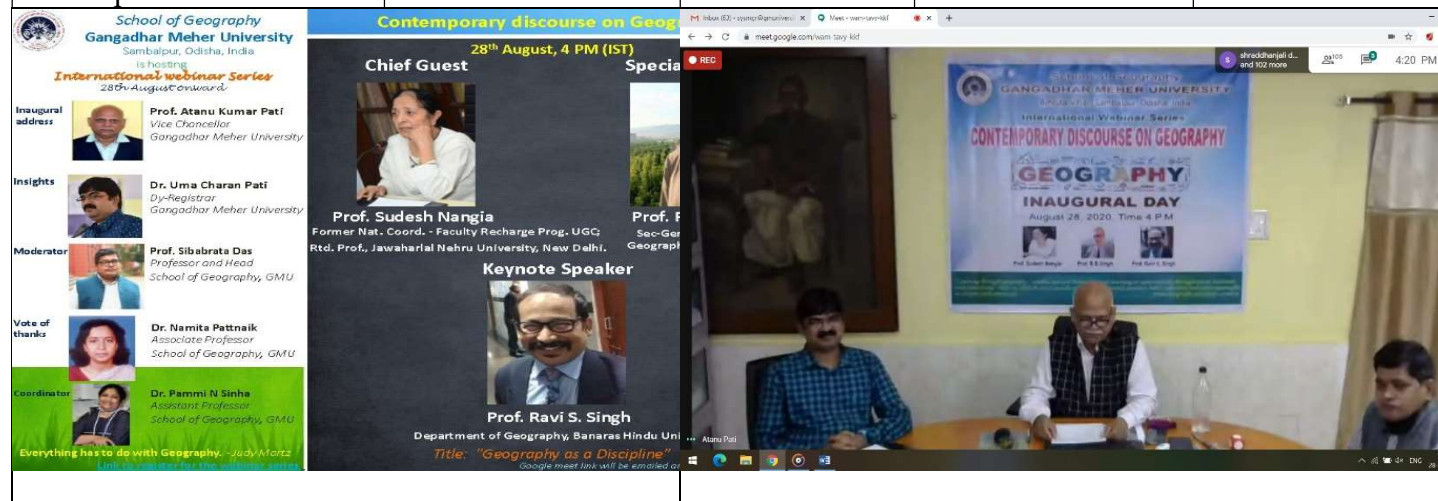
Patrons: **Prof. Mohin Mohammad** (Chairman, P.G. Council, G. M. University), **Shri. G. C. Singh** (Registrar, G. M. University), **Dr. U. C. Pati** (Deputy Registrar, G. M. University)


<https://meet.google.com/vox-tmwy-ujx>
https://youtu.be/AW_mjqL8fXoX04




The School of Geography conducted a International Webinar Series “Contemporary Discourse on Geography” from 28th August 2020 to 1st October 2020. The details of the webinar series mentioned below:

Name of the event	Conducted by	Duration	Academic Year	No of Students enrolled
International Webinar Series “Contemporary Discourse on Geography”-1 1. Science of Geography: Contemporary Challenges 2. Geography as a discipline	School of Geography, G.M University	1 day (28 th August 2020)	2020-21	138






**School of Geography,
Gangadhar Meher University**
Sambalpur, Odisha, India *August- October 2020*




Prof. Atanu Kumar Pati
Vice Chancellor
Gangadhar Meher University
Sambalpur, India



Prof. Sibabrata Das
Professor and Head
School of Geography,
Gangadhar Meher University
Sambalpur, India

International webinar Series

Contemporary discourse on Geography

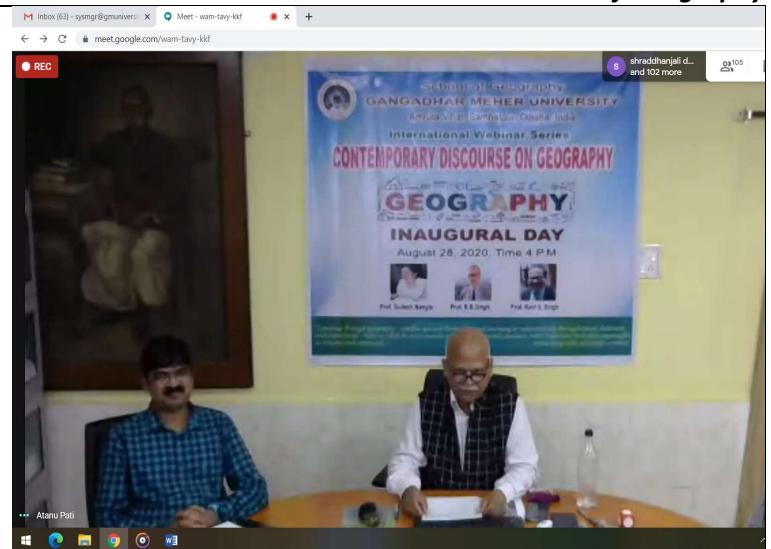


www.geographyforthepeople.in

Dr. Namita Pattnaik Associate Professor	Dr. Arabinda Sharma Associate Professor	Dr. Sanjay Mishra Asst. Professor	Dr. Pammi Sinha Asst. Professor	Dr. Grace Munda Asst. Professor	Dr. Sujit Jolly Asst. Professor	Dr. Rashmi Asst. Professor
--	--	--------------------------------------	------------------------------------	------------------------------------	------------------------------------	-------------------------------

Support staffs: Mr. Gunu Charan Sahoo, Ms. Supriya Behara and Bansi Mishra
School of Geography, Gangadhar Meher University, Sambalpur, India

"Learning through geography - whether gained through formal learning or experientially through travel, fieldwork and expeditions - helps us also to become socially and environmentally sensitive, better informed, and more responsible as citizens and employees."
-Royal Geographical Society, London



Certificate of Participation

Arundhati Phukan
of
Dibrugarh University
for his/her active participation in the
International Webinar Series
"Contemporary Discourse on Geography"

Organised by
SCHOOL OF GEOGRAPHY
Gangadhar Meher University
Amruta Vihar, Sambalpur
held during 28th Aug-14th Oct, 2020





Dr. Pammi Nitin Sinha
Organising Secretary



Prof. Sibabrata Das
Convener

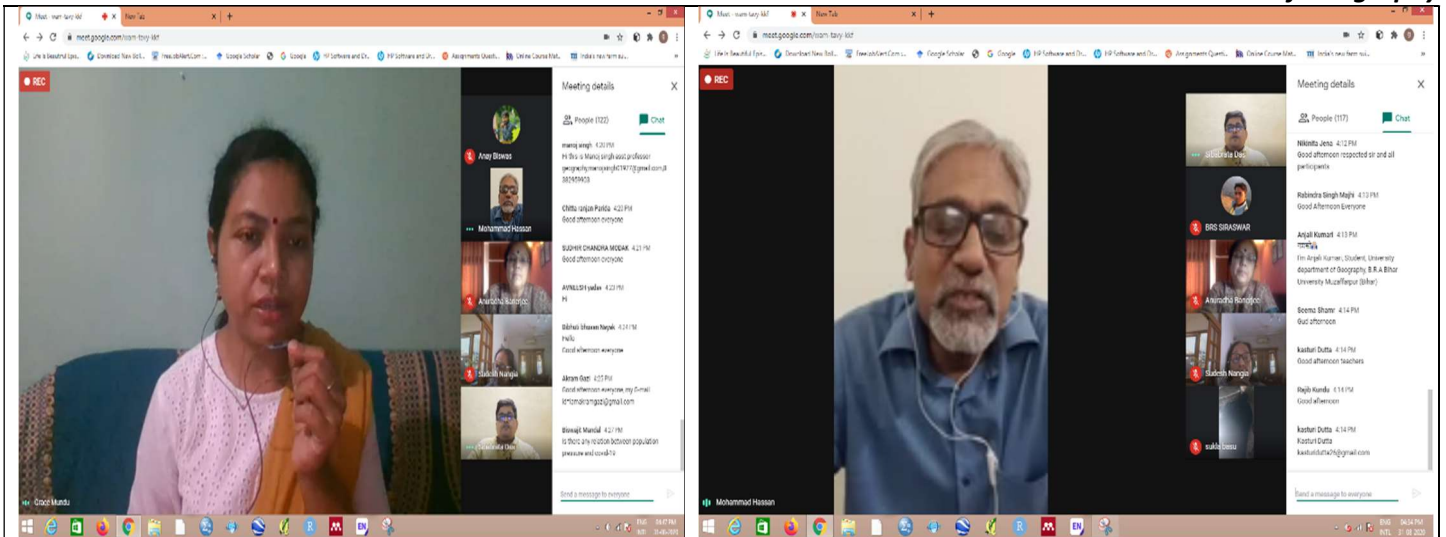


Prof. (Dr.) Atanu Kumar Pati
Vice Chancellor

The School of Geography conducted a International Webinar Series “Contemporary Discourse on Geography” from 28th August 2020 to 1st October 2020. The details of the webinar series mentioned below:

Name of the event	Conducted by	Duration	Academic Year	No of Students enrolled
International Webinar Series “Contemporary Discourse on Geography”-2 1. The COVID-19 crisis and Indian cities 2. Covid-19 and Reverse Management	School of Geography, G.M University	1 day (31 st August 2020)	2020-21	139

The image displays the promotional material and a live session for the webinar series. The poster on the left, titled 'Contemporary discourse on Geography', announces 'Day 2: COVID-19 in an Urban World' on 31st August at 4 PM (IST). It lists Prof. Anuradha Banerjee as the Key Note Speaker and Prof. M. I. Hassan as the Moderator. The organizing members include Prof. Aanu Kumar Pati (Chief Patron), Prof. G.C. Singh, Prof. S. Mohapatra, Prof. Uma Charan Pati, Prof. Sibabrata Das, and several other faculty members. The Zoom screenshot on the right shows a meeting with multiple participants, a 'REC' indicator, and a chat window with a message from Msoumita paul: 'Good Evening Everyone'.



Certificate of Participation



Arosikha Das
 of
Contai Muslim Girls' High School (H.S)
 for his/her active participation in the
International Webinar Series
"Contemporary Discourse on Geography"

Organised by
SCHOOL OF GEOGRAPHY
Gangadhar Meher University
 Amruta Vihar, Sambalpur
 held during 28th Aug-14th Oct, 2020

Pamti

Dr. Pammi Nitin Sinha
 Organising Secretary

S Das

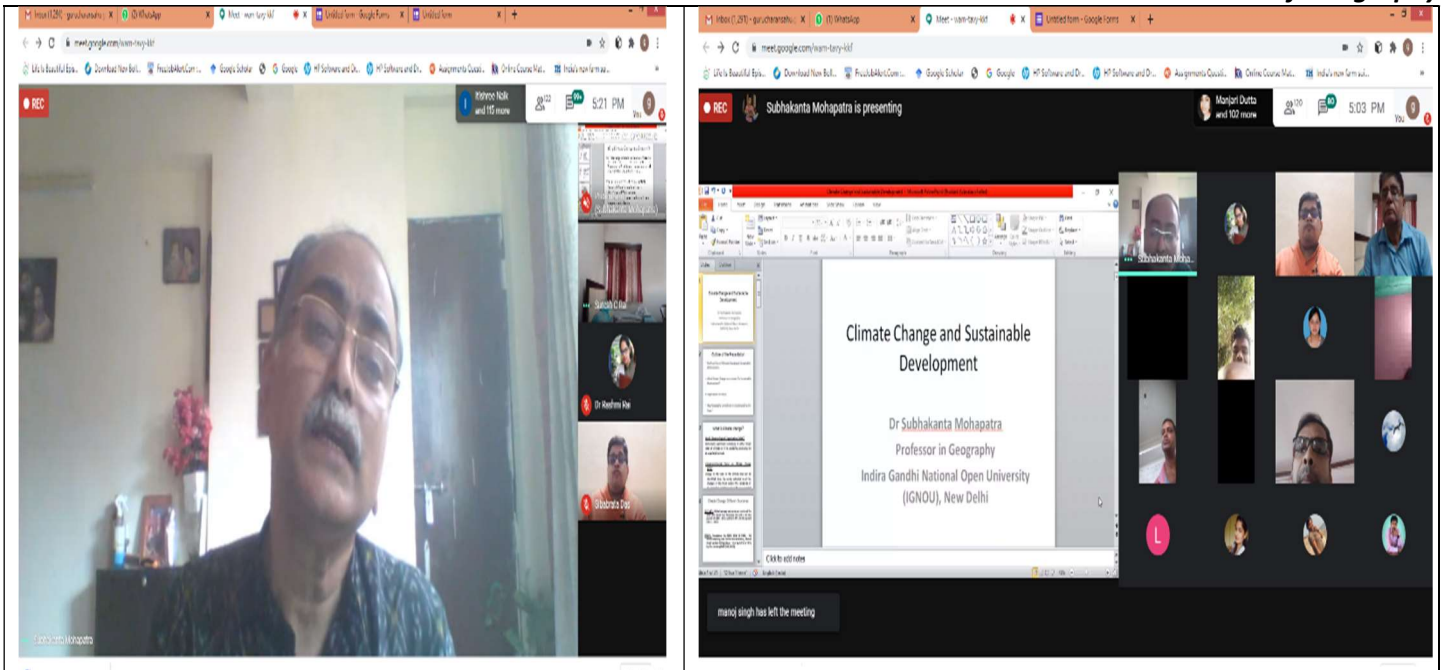
Prof. Sibabrata Das
 Convener

Atanu Kumar Pati

Prof. (Dr.) Atanu Kumar Pati
 Vice Chancellor

The School of Geography conducted a International Webinar Series “Contemporary Discourse on Geography” from 28th August 2020 to 1st October 2020. The details of the webinar series mentioned below:

Name of the event	Conducted by	Duration	Academic Year	No of Students enrolled
International Webinar Series “Contemporary Discourse on Geography”-3 1. Land use, Climate Change & its impact on ground water 2. Climate Change and Sustainable Development: Implications for India	School of Geography, G.M University	1 day (2 nd September, 2020)	2020-21	136



Certificate of Participation



Annav Anshuman

of

University Of Delhi

*for his/her active participation in the
International Webinar Series*

"Contemporary Discourse on Geography"

Organised by
SCHOOL OF GEOGRAPHY
Gangadhar Meher University

Amruta Vihar, Samba Epur
held during 28th Aug-14th Oct, 2020

Pammi

Dr. Pammi Nitin Sinha
Organising Secretary

S Das

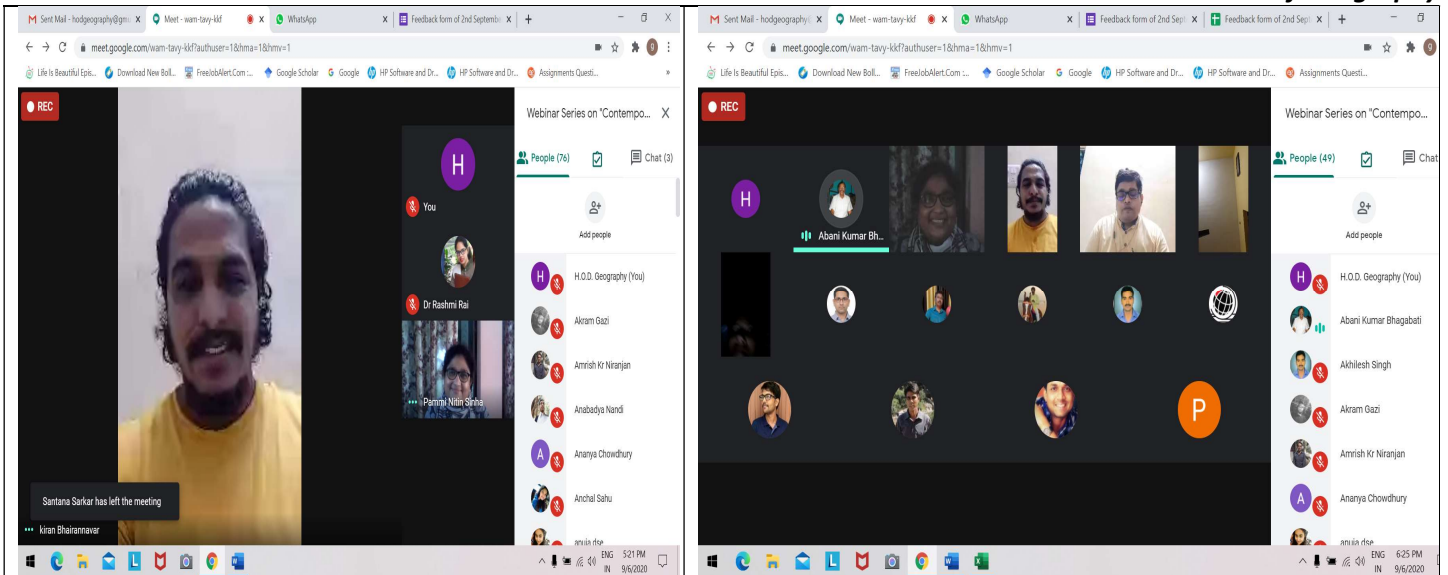
Prof. Sibabrata Das
Convener

Atanu Kumar Pati

Prof. (Dr.) Atanu Kumar Pati
Vice Chancellor

The School of Geography conducted a International Webinar Series “Contemporary Discourse on Geography” from 28th August 2020 to 1st October 2020. The details of the webinar series mentioned below:

Name of the event	Conducted by	Duration	Academic Year	No of Students enrolled
International Webinar Series “Contemporary Discourse on Geography”-4 1. India's North-East: Changing Pattern of Nature- Culture Interaction 2. Unpacking Landscapes: Geographers' Engagement with Culture	School of Geography, G.M University	1 day (6 th September, 2020)	2020-21	143



Certificate of Participation



Anurag Nayak

of

Gangadhar Meher University, Sambalpur

for his/her active participation in the

International Webinar Series

"Contemporary Discourse on Geography"

Organised by

SCHOOL OF GEOGRAPHY
Gangadhar Meher University

Amruta Vihar, Sambalpur

held during 28th Aug-14th Oct, 2020

Dr. Pammi Nitin Sinha
Organising Secretary

Prof. Sibabrata Das
Convener

Prof. (Dr.) Atanu Kumar Pati
Vice Chancellor

The School of Geography conducted a International Webinar Series “Contemporary Discourse on Geography” from 28th August 2020 to 1st October 2020. The details of the webinar series mentioned below:

Name of the event	Conducted by	Duration	Academic Year	No of Students enrolled
International Webinar Series “Contemporary Discourse on Geography”-5 1. Appraisal Coastal Vulnerability of South Asia: Indian Perspective	School of Geography, G.M University	1 day (9 th September, 2020)	2020-21	139

Day 5: 9th September, 2020, 4 pm IST

Coastal Vulnerability

Esteemed Speaker

Dr. Komali Kantamaneni
Research Fellow
Solent University
East Park Terrace, Southampton
SO14 0YN, the UK.

Speaking on
Appraisal Coastal vulnerability of South Asia: Indian Perspective!

Support Staff:
Mr. Guru Charan Sahu
Ms. Supriya Bhatnagar
Ms. Bijayanti Mishra

Everything has to do with Geography.
Judy Morris

[Link to register for the webinar series](#) [Link for Google Meet](#)

REC

Webinar Series on "Contemporary ..."

People (4/9)

H.O.D. Geography (You)

Anand Kasa

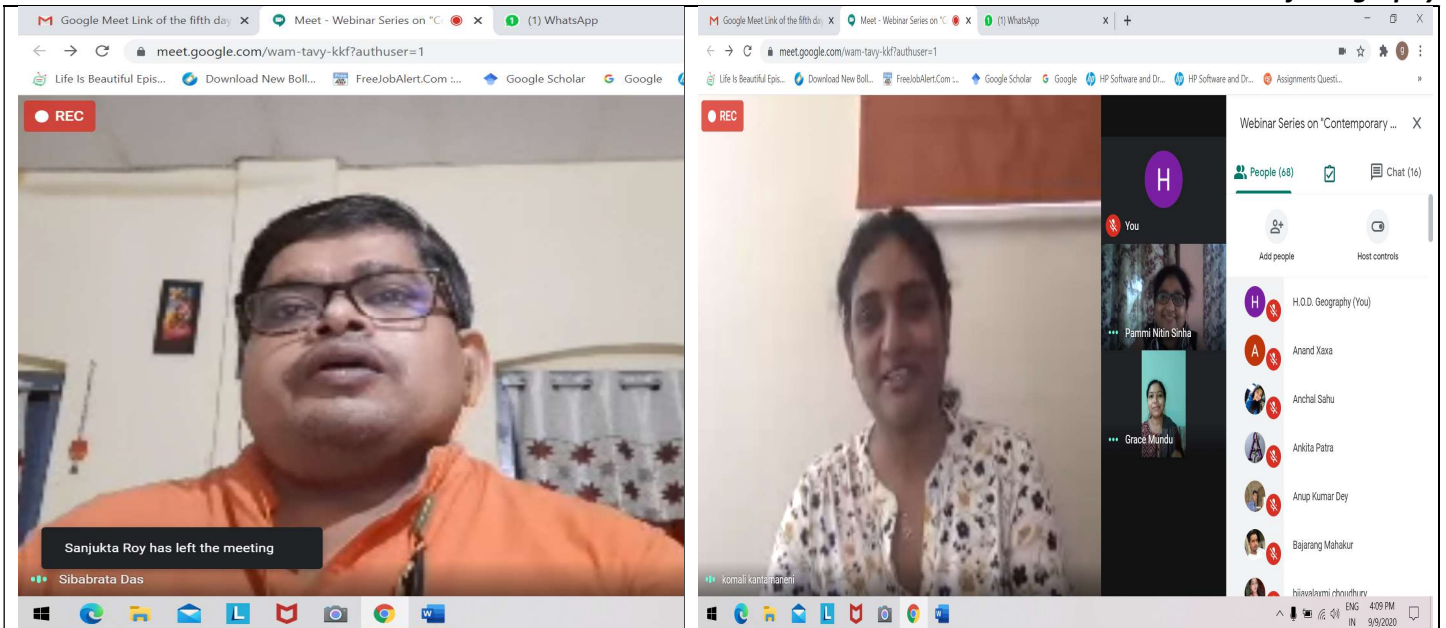
Anchal Sahu

Anika Patra

Anup Kumar Dey

Bajrang Mahakur

4:09 PM 9/9/2020



Certificate of Participation



Anup Kumar Dey

of

Delhi School Of Economics, University Of Delhi
for his/her active participation in the
International Webinar Series
"Contemporary Discourse on Geography"

Organised by
SCHOOL OF GEOGRAPHY
Gangadhar Meher University
 Amruta Vihar, Sambalpur
 held during 28th Aug-14th Oct, 2020

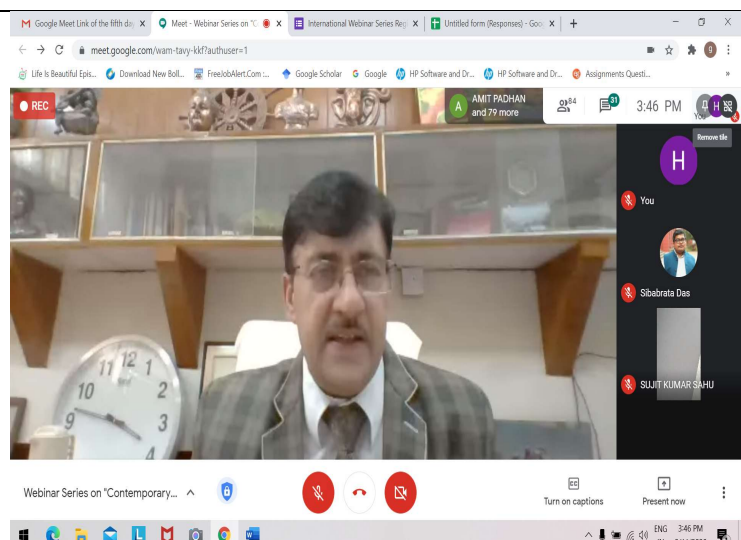
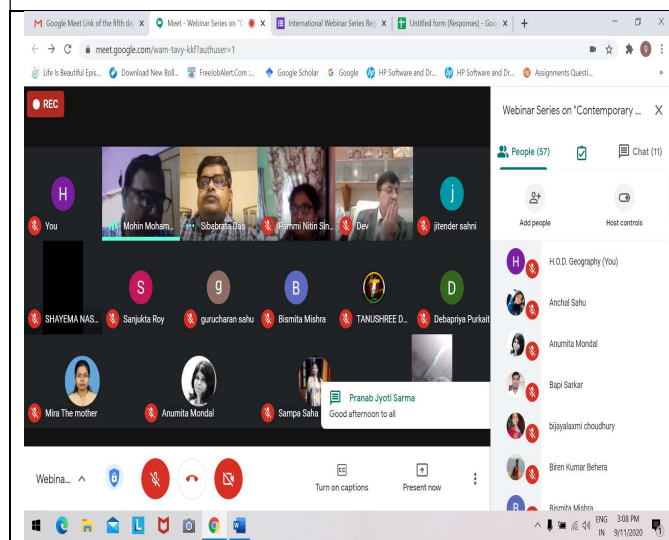
Dr. Pammi Nitin Sinha
 Organising Secretary

Prof. Sibabrata Das
 Convener

Prof. (Dr.) Atanu Kumar Pati
 Vice Chancellor

The School of Geography conducted a International Webinar Series “Contemporary Discourse on Geography” from 28th August 2020 to 1st October 2020. The details of the webinar series mentioned below:

Name of the event	Conducted by	Duration	Academic Year	No of Students enrolled
International Webinar Series “Contemporary Discourse on Geography”-6 Topic- Concept of Smart city & its Relevance in Present time	School of Geography, G.M University	1 day (11 th September, 2020)	2020-21	131



Certificate of Participation



Antu Jana
of
Ravenshaw University, Cuttack
for his/her active participation in the
International Webinar Series
"Contemporary Discourse on Geography"
Organised by
SCHOOL OF GEOGRAPHY
Gangadhar Meher University
Amruta Vihar, Sambalpur
held during 28th Aug-14th Oct, 2020

Dr. Pammi Nitin Sinha
Organising Secretary

Prof. Sibabrata Das
Convener

Prof. (Dr.) Atanu Kumar Pati
Vice Chancellor

The School of Geography conducted a International Webinar Series “Contemporary Discourse on Geography” from 28th August 2020 to 1st October 2020. The details of the webinar series mentioned below:

Name of the event	Conducted by	Duration	Academic Year	No of Students enrolled
International Webinar Series “Contemporary Discourse on Geography”-7 1.Topic- Relationship between Modernity, Nation Building and Large-Scale infrastructure Projects in Istanbul 2.Departure Avenues: The Politics of (Anti) trafficking and emigration control in Nepal	School of Geography, G.M University	1 day (29 th September, 2020)	2020-21	141

Certificate of Participation



Ananya Chowdhury

of

Swarupganj Jr. High School, West Bengal

for his/her active participation in the

International Webinar Series

"Contemporary Discourse on Geography"

Organised by

SCHOOL OF GEOGRAPHY

Gangadhar Meher University

Amruta Vihar, Sambalpur

held during 28th Aug-14th Oct, 2020

Dr. Pammi Nitin Sinha
Organising Secretary

Prof. Sibabrata Das
Convener

Prof. (Dr.) Atanu Kumar Pati
Vice Chancellor

The School of Geography conducted a International Webinar Series “Contemporary Discourse on Geography” from 28th August 2020 to 1st October 2020. The details of the webinar series mentioned below:

Name of the event	Conducted by	Duration	Academic Year	No of Students enrolled
International Webinar Series “Contemporary Discourse on Geography”-8 1.Heath & Geography: Scope and Opportunity 2.Nutrition Transition in India: Measurement issues and developments	School of Geography, G.M University	1 day (30 th September, 2020)	2020-21	137

Day 8: 30th September, 2020, 4 pm IST

Health & Geography

Esteemed Speakers

Dr. Ramjee Bhandari
Research Fellow
GCRF-SHLC
University of Glasgow,
United Kingdom
Speaking on Health geography: scope and opportunities

Dr. Preeti Dhillon
Assistant Professor
International Institute for
Population Sciences, Mumbai,
India
Speaking on Nutrition Transition in India: Measurement issues and developments

Google Meet link - <https://meet.google.com/wam-tavy-kkf>

Certificate of Participation



Amit Padhan
of
Gangadhar Meher University, Sambalpur
for his/her active participation in the
International Webinar Series
"Contemporary Discourse on Geography"
Organised by
SCHOOL OF GEOGRAPHY
Gangadhar Meher University
Amruta Vihar, Sambalpur
held during 28th Aug-14th Oct, 2020

Dr. Pammi Nitin Sinha
Organising Secretary

Prof. Sibabrata Das
Convener

Prof. (Dr.) Atanu Kumar Pati
Vice Chancellor

The School of Geography conducted a International Webinar Series “Contemporary Discourse on Geography” from 28th August 2020 to 1st October 2020. The details of the webinar series mentioned below:

Name of the event	Conducted by	Duration	Academic Year	No of Students enrolled
International Webinar Series “Contemporary Discourse on Geography”-9 1.Geographies of Quality Standards: A Cultural Economy of Solar Products 2.The Politics and Place of Community Low Carbon Transitions	School of Geography, G.M University	1 day (2 nd October, 2020)	2020-21	133

Certificate of Participation



Amalendu Sahoo

of

Tamralipta Mahavidyalaya

for his/her active participation in the
International Webinar Series

"Contemporary Discourse on Geography"

Organised by

SCHOOL OF GEOGRAPHY

Gangadhar Meher University

Amruta Vihar, Sambalpur

held during 28th Aug-14th Oct, 2020

Dr. Pammi Nitin Sinha
Organising Secretary

Prof. Sibabrata Das
Convener

Prof. (Dr.) Atanu Kumar Pati
Vice Chancellor

The School of Geography conducted a International Webinar Series “Contemporary Discourse on Geography” from 28th August 2020 to 1st October 2020. The details of the webinar series mentioned below:

Name of the event	Conducted by	Duration	Academic Year	No of Students enrolled
International Webinar Series “Contemporary Discourse on Geography”-10 1. Thinking Beyond Technology: Energy, Society and Culture 2. Demonic Possession: Decolonizing Trauma and Domestic Abuse in Malaysia	School of Geography, G.M University	1 day (9 th October, 2020)	2020-21	129

Certificate of Participation



Alok Kumar Barik

of

North Orissa University, Baripada

*for his/her active participation in the
International Webinar Series*

"Contemporary Discourse on Geography"

Organised by

SCHOOL OF GEOGRAPHY

Gangadhar Meher University

Amruta Vihar, Samba Spur

held during 28th Aug-14th Oct, 2020

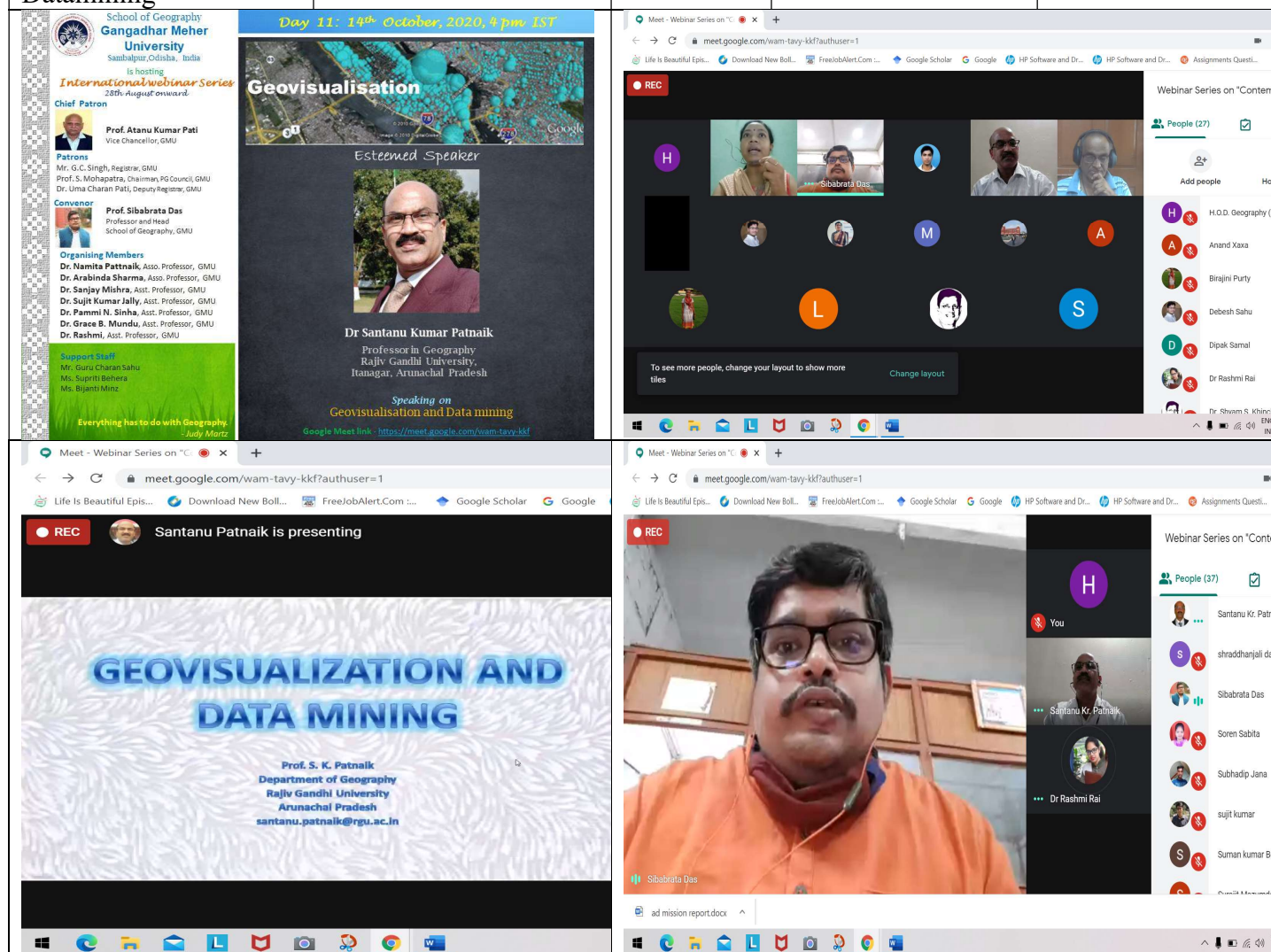
Dr. Pammi Nitin Sinha
Organising Secretary

Prof. Sibabrata Das
Convener

Prof. (Dr.) Atanu Kumar Pati
Vice Chancellor

The School of Geography conducted a International Webinar Series “Contemporary Discourse on Geography” from 28th August 2020 to 1st October 2020. The details of the webinar series mentioned below:

Name of the event	Conducted by	Duration	Academic Year	No of Students enrolled
International Webinar Series “Contemporary Discourse on Geography”-11 1. Geo-visualization and Datamining	School of Geography, G.M University	1 day (14 th October, 2020)	2020-21	146



Certificate of Participation



Ajay Chhetri
of
Namchi Gout College, Kamrang
for his/her active participation in the
International Webinar Series
"Contemporary Discourse on Geography"

Organised by
SCHOOL OF GEOGRAPHY
Gangadhar Meher University
Amruta Vihar, Sambalpur
held during 28th Aug-14th Oct, 2020

Handwritten signature of Dr. Pammi Nitin Sinha in blue ink.

Dr. Pammi Nitin Sinha
Organising Secretary

Handwritten signature of Prof. Sibabrata Das in blue ink.

Prof. Sibabrata Das
Convener

Handwritten signature of Prof. (Dr.) Atanu Kumar Pati in blue ink.

Prof. (Dr.) Atanu Kumar Pati
Vice Chancellor



2.3.1 Student Centric Learning Practices during Session 2020-21

The following students centric practices have helped the students to bring out their hidden talents, better understanding of the subject, augment inclination towards subject and enhance their active learning process.

Field Trips/ Outreach program

Date: 28/11/21







Student seminar



Reshma
PROFESSOR & HEAD
School of Education
Gangadhar Meher University



SCHOOL OF PSYCHOLOGY
Gangadhar Meher University
Amruta Vihar, Sambalpur, Odisha-768004

2.3.1 STUDENT CENTRIC METHODS

School of Psychology opt various student centric methods for teaching and evaluation purpose like Quiz, group discussion, class seminar etc. Students usually enjoy and participate in great number.

CLASS SEMINAR

SESSION 2020-2021

